






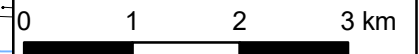


# Pennock Creek Floodplain Mapping 2020



### Legend

-  Pennock Creek Watershed
-  Municipal Boundary
- Roads**
-  Highway
-  Road
-  Street
- Drainage**
-  Water Body
-  Watercourse



1:70,000

This publication was produced by:  
Lakehead Region Conservation Authority  
130 Conservation Rd.  
Thunder Bay, ON  
P7B 6T8

Base data used under license through the members of  
the Ontario Geospatial Data Exchange.

This map is illustrative only. Do not rely on it as being a  
precise indicator of routes or features, nor as a guide to  
navigation.

Datum: NAD 83  
Projection: UTM Zone 16N  
Date: February, 2020  
Created by: scott

Copyright 2020, LRCA

