

HAZELWOOD LAKE

CONSERVATION AREA

 7.0 km of trails	 618 ha of land	 Parking	 Picnic Tables	 Outdoor Privy	 Pavilion	 Paddling	 Interpretive Trails	 Winter Activities
--	---	--	--	--	---	---	--	---

Minutes from Thunder Bay, there's something for everyone at Hazelwood Lake

Hazelwood Lake is one of the closest inland lakes to the City of Thunder Bay. Located only 25 minutes from the City, this large, semi-wilderness area is perfect for full day family outings. Enjoy a refreshing swim at the beach, a relaxing evening of fishing or a leisurely walk along one of the many trails. In the winter you can explore the trails by snowshoe.

The natural attributes and visitor facilities of Hazelwood Lake Conservation Area make it a great site for major events.

Hazelwood lake has more hiking opportunities than any of our other areas giving you yet another reason to come back to spend the day.

- Orange Trail: An easy 2.5 km loop with beautiful views of the lake
- Forest Community Trail: A 2.5 km loop that winds through the forest
- Dam Trail: 1.5 km one-way trail follows the river and ends at an interesting dam

PLEASE NOTE: gasoline powered devices are prohibited in or on the lake; only electric motors, manual ice augers, etc. are permitted. No snowmobiles or ATVs are allowed.



DIRECTIONS:
Hazelwood Lake Conservation Area is located at the end of Hazelwood Drive. Turn onto Hazelwood Drive off of Dawson Road (Hwy 102) and follow it north to the Conservation Area parking lot.

(807) 344-5857 | www.lakeheadca.com | info@lakeheadca.com




LAKEHEAD REGION


CONSERVATION AUTHORITY



HAZELWOOD LAKE

CONSERVATION AREA












 **LAKEHEAD REGION**
CONSERVATION AUTHORITY

Hazelwood Lake Conservation Area

N
↑

Legend

-  Dam Trail - 725 m
-  Forest Community Trail - 1820 m
-  Orange Trail - 2220 m
-  Trail to Beach - 140 m
-  Minor Trails/Paths
-  Dam
-  Parking Lot
-  Canoe Launch Area
-  Beach/Picnic Area

0 50 100 150 200 250 m

1:5,500

This publication was produced by:
Lakehead Region Conservation Authority
130 Conservation Rd.
Thunder Bay, ON
P7B 6T8

Base data used under license through the members of the Ontario Geospatial Data Exchange.

This map is illustrative only. Do not rely on it as being a precise indicator of routes or features, nor as a guide to navigation.

Datum: NAD 83
Projection: UTM Zone 16N
Date: October 2015
Copyright 2015, LRCA

Created April 2016