




MACKENZIE POINT


CONSERVATION AREA

			
Scenic Views	0.9 ha of land	Parking	Photo Ops

A small, hidden gem on Lake Superior

MacKenzie Point Conservation Area is a small rock outcrop on Lake Superior in the Municipality of Shuniah. The area offers a splendid view of Lake Superior and the Sleeping Giant. It is a great choice for enjoying an evening sunset, sunbathing, yoga or photography.



 DIRECTIONS:
MacKenzie Point Conservation Area is located at the end of Coral Bay Drive. Turn onto Coral Bay Drive from Lakeshore Drive at Shuniah Fire & Emergency Services; keep left on Coral Bay Drive until you reach the Conservation Area parking lot. *Located within the Municipality of Shuniah.*

(807) 344-5857 | www.lakeheadca.com | info@lakeheadca.com



LAKEHEAD REGION

CONSERVATION AUTHORITY






MACKENZIE POINT

CONSERVATION AREA


MacKenzie Point Conservation Area



Legend

-  LRCA Lands
-  Road

0 5 10 15 20 25 m



1:1,000

This publication was produced by:
Lakehead Region Conservation Authority
130 Conservation Rd.
Thunder Bay, ON
P7B 6T8

Base data used under license through the members of
the Ontario Geospatial Data Exchange.

This map is illustrative only. Do not rely on it as being a
precise indicator of routes or features, nor as a guide to
navigation.

Datum: NAD 83
Projection: UTM Zone 16N
Date: October 2015

Copyright 2015, LRCA



Lake Superior