

# SILVER HARBOUR

CONSERVATION AREA

 0.5 km of trails	 47 ha of land	 Parking	 Picnic Tables	 BBQ Grill	 Outdoor Privy	 Pavilion	 Interpretive Facilities	 Boat Launch
--	--	--	--	--	--	---	--	---

## Beautiful views and easy access to Lake Superior

Lake Superior offers infinite recreation possibilities and Silver Harbour provides access to this natural playground of Northern Ontario. One of the many sites which were explored for silver in the Thunder Bay area during the 1800's, Silver Harbour offers public access to Lake Superior.

Recreational boaters will appreciate two long and wide, concrete launching ramps and three fixed courtesy docks.

Organized groups will find the large picnic site and shelter attractive and convenient. The picnic shelter can be reserved. There are also concrete accessible picnic tables situated along the breakwall.



**DIRECTIONS:**  
Silver Harbour Conservation Area is located at the end of Silver Harbour Road, approximately 1.5 km south off of Lakeshore Drive. *Located within the Municipality of Shuniah.*

(807) 344-5857 | [www.lakeheadca.com](http://www.lakeheadca.com) | [info@lakeheadca.com](mailto:info@lakeheadca.com)



# LAKEHEAD REGION

CONSERVATION AUTHORITY



# SILVER HARBOUR





CONSERVATION AREA




## Silver Harbour Conservation Area



**Legend**

-  Washroom
-  Pavilion
-  Trail - 205 m
-  Road



1:1,250

This publication was produced by:  
Lakehead Region Conservation Authority  
130 Conservation Rd.  
Thunder Bay, ON  
P7B 6T8

Base data used under license through the members of  
the Ontario Geospatial Data Exchange.

This map is illustrative only. Do not rely on it as being a  
precise indicator of routes or features, nor as a guide to  
navigation.

Datum: NAD 83  
Projection: UTM Zone 16N  
Date: October 20 15

Copyright 2015, LRCA



*Lake Superior*