






Broome Rd

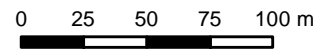


Cedar Falls Conservation Area



Legend

-  Water Falls
-  Trail - 753m
-  Road
- Drainage**
-  Water Body
-  Stream



1:3,000

This publication was produced by:
Lakehead Region Conservation Authority
130 Conservation Rd.
Thunder Bay, ON
P7B 6T8

Base data used under license through the members of the Ontario Geospatial Data Exchange.

This map is illustrative only. Do not rely on it as being a precise indicator of routes or features, nor as a guide to navigation.

Datum: NAD 83
Projection: UTM Zone 16N
Date: October 2015

Copyright 2015, LRCA

