




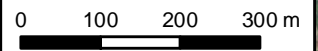


Wishart Forest Land



Legend

-  Trail - 1650m
-  LRCA Lands
-  Road
- Drainage**
 -  Water Body
 -  Streams



1:9,500

This publication was produced by:
Lakehead Region Conservation Authority
130 Conservation Rd.
Thunder Bay, ON
P7B 6T6

Base data used under license through the members of
the Ontario Geospatial Data Exchange.

This map is illustrative only. Do not rely on it as being a
precise indicator of routes or features, nor as a guide to
navigation.

Datum: NAD 83
Projection: UTM Zone 16N
Date: October 2015
Copyright 2015, LRCA

