

















## Cascades Conservation Area



Legend	
	<b>Trails</b>
	Blue - 634 m
	Forest Trail - 540 m
	Link - 156 m
	Orange - 1629 m
	Red - 1505 m
	Yellow - 871 m
	<b>Drainage</b>
	Water Body
	Stream
	Bridge
	Washroom
	Stairs
	Pavilion
	Street



1:5,500

This publication was produced by:  
Lakehead Region Conservation Authority  
130 Conservation Rd.  
Thunder Bay, ON  
P7B 6T6

Base data used under license through the members of  
the Ontario Geospatial Data Exchange.

This map is illustrative only. Do not rely on it as being a  
precise indicator of routes or features, nor as a guide to  
navigation.

Datum: NAD 83  
Projection: UTM Zone 16N  
Date: October 2015

Copyright 2015, LRCA

