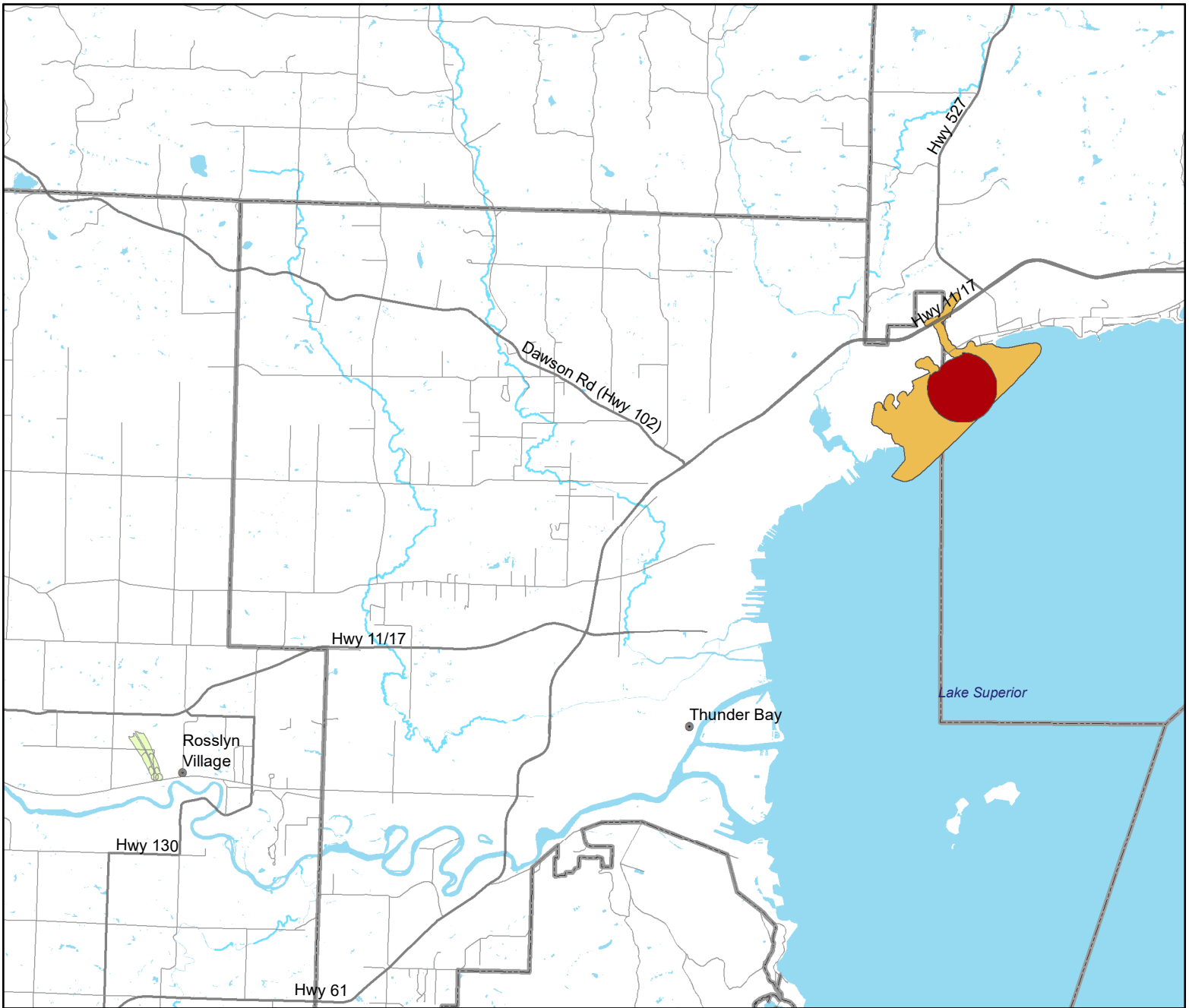




Source Protection Annual Progress Report |

I. Introduction



**Map M-1
Lakehead Source
Protection Area**

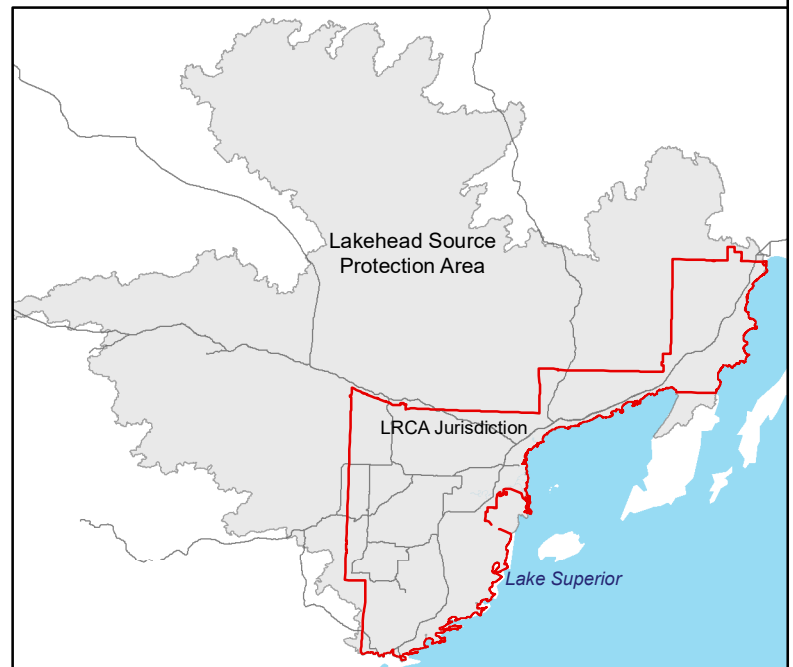

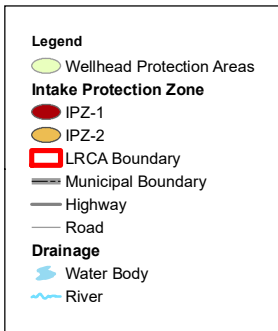
This publication was produced by:

© 2018 LRCA
All Rights Reserved.

Base data supplied, under licence,
by members of the
Ontario Geospatial Data
Exchange. Map produced
in co-operation with
the Province of Ontario.



Made possible through the support
of the Ontario Government




II. A message from your local Source Protection Committee

Our progress score on achieving source protection plan objectives this reporting period:

P : Progressing Well/On Target – The majority of the source protection plan policies have been implemented and/or are progressing.


S : Satisfactory – Some of the source protection plan policies have been implemented and/or are progressing.

L : Limited progress – A few of source protection plan policies have been implemented and/or are progressing.



III. Our Watershed

To learn more, please read our assessment report(s) and source protection plan(s).




IV. At a Glance: Progress on Source Protection Plan Implementation

1. Source Protection Plan Policies

2. Municipal Progress: Addressing Risks on the Ground

3. Septic Inspections



4. Risk Management Plans



5. Provincial Progress: Addressing Risks on the Ground

A large, empty rectangular box with a thin blue border, intended for text or graphics related to the section header above it.


6. Source Protection Awareness and Change in Behaviour

A large, empty rectangular box with a thin blue border, intended for text or graphics related to the section header above it.

7. Source Protection Plan Policies: Summary of Delays

--

8. Source Water Quality: Monitoring and Actions



9. Science-based Assessment Reports: Work Plans



10. More from the Watershed

To learn more about our source protection region/area, visit our Homepage.

