









Kaministiquia River Floodplain Mapping 2020



Legend

-  Kaministiquia River Study Extent
-  Kaministiquia River Watershed
-  Municipal Boundary
- Roads**
-  Street
-  Highway
- Drainage**
-  Water Body
-  Watercourse



1:115,000

This publication was produced by:
Lakehead Region Conservation Authority
130 Conservation Rd.
Thunder Bay, ON
P7B 6T8

Base data used under license through the members of
the Ontario Geospatial Data Exchange.

This map is illustrative only. Do not rely on it as being a
precise indicator of routes or features, nor as a guide to
navigation.

Datum: NAD 83
Projection: UTM Zone 16N
Date: February, 2020
Created by: scott

Copyright 2020, LRCA

