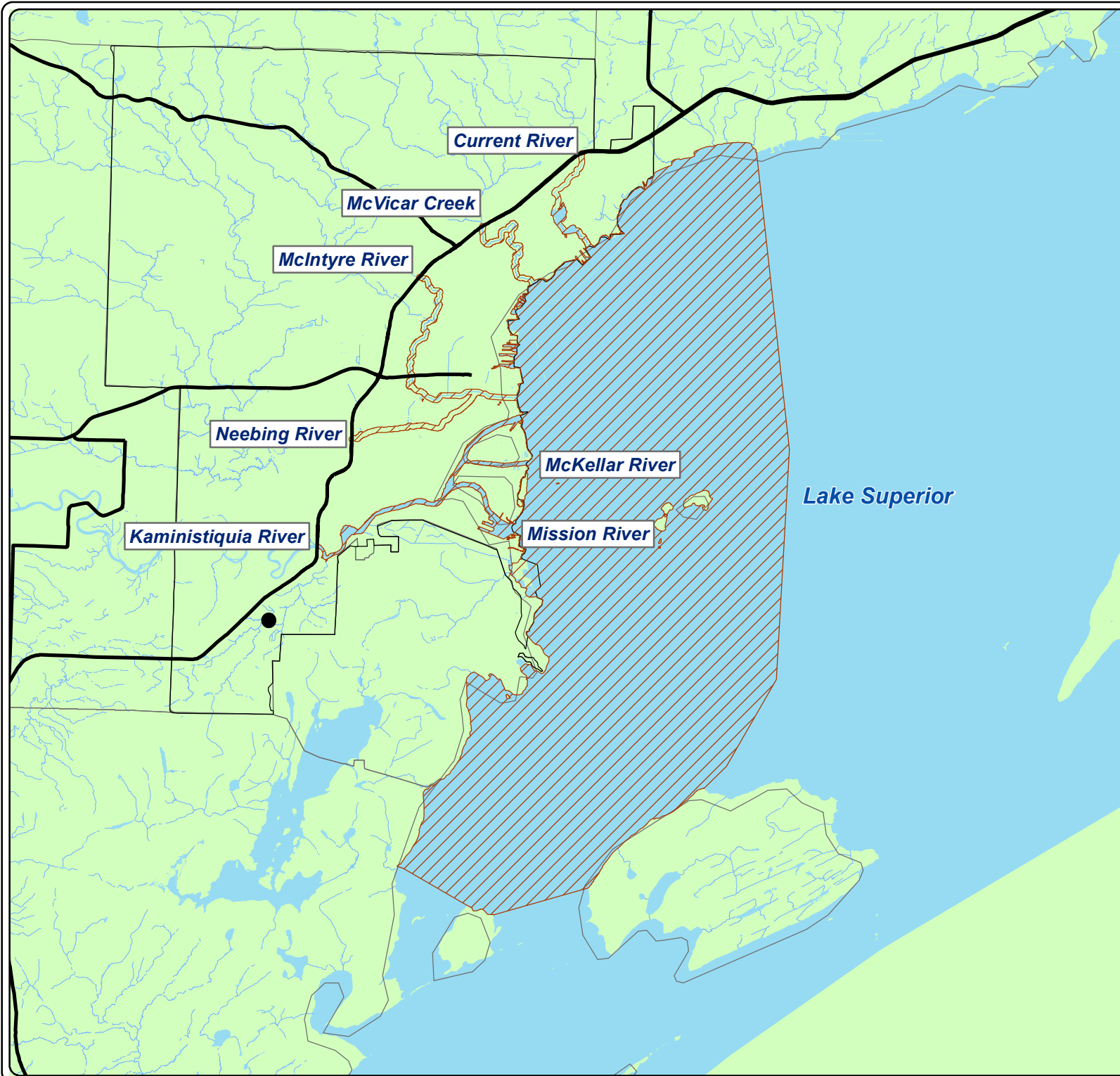






## Thunder Bay Area of Concern



**Legend**

-  River
-  Stream
- Roads**
-  Highway
-  AOC Boundary Stage One

1:200,000

This publication was produced by:  
Lakehead Region Conservation Authority  
130 Conservation Rd.  
Thunder Bay, ON  
P7B 6T8

Base data used under license through the members of the Ontario Geospatial Data Exchange.

This map is illustrative only. Do not rely on it as being a precise indicator of routes or features, nor as a guide to navigation.

Datum: NAD 83  
Projection: UTM Zone 16N  
Date: December, 2020  
Created by: gailw

Copyright 2020, LRCA